PLAN DE SITUATIE ACCES ETAPA FINALA
Sc. 1:2000

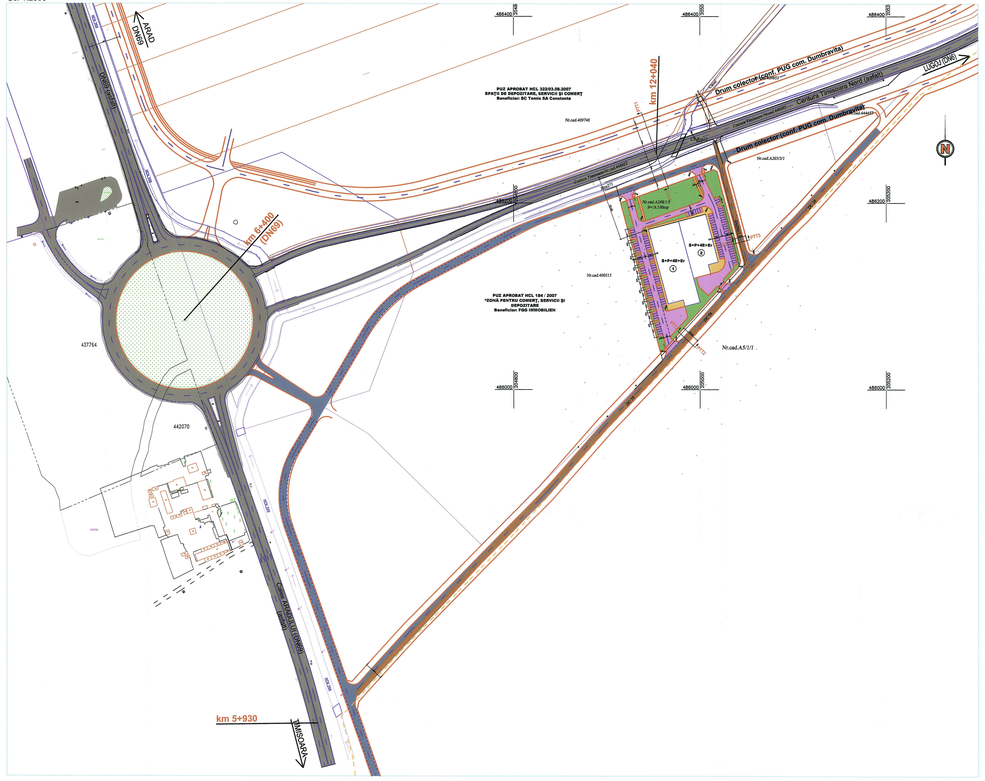

PLAN DE SITUATIE ACCES ETAPA 1
Sc. 1:2000

PLAN DE INCADRARE IN ZONA

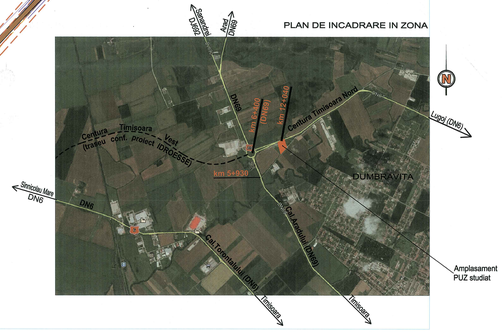

PLAN DE SITUATIE
Sc. 1:1000

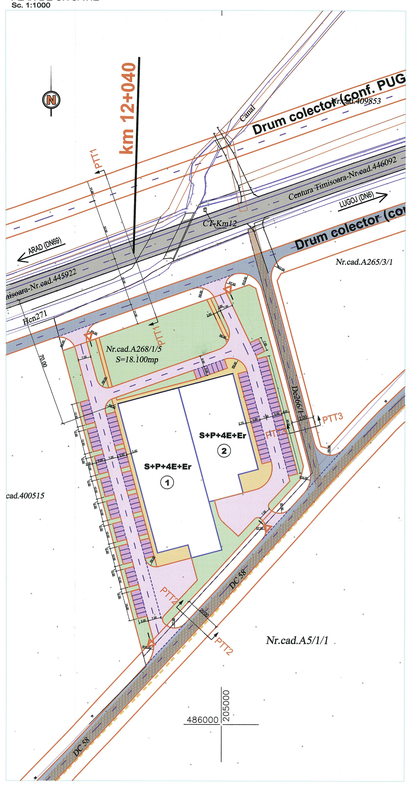

PROFIL TRANSVERSAL TIP A-A, CENTURA OCOLITOARE TIMISOARA NORD
SECTOR Calea LUGOJULUI (DN6) - Calea ARADULUI (DN69)
sc. 1:200

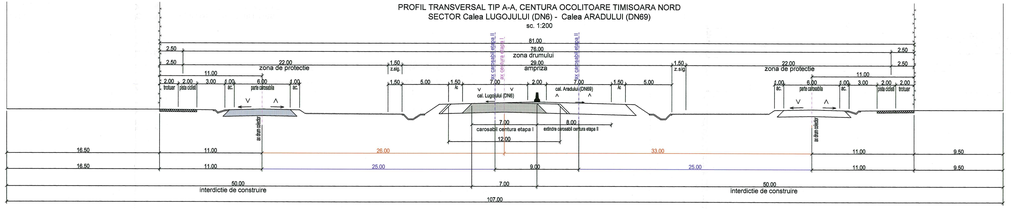

PROFIL TRANSVERSAL TIP PTT2
Sc 1:100

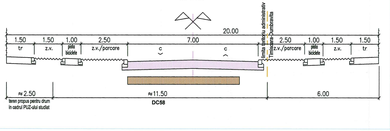

PROFIL TRANSVERSAL TIP PTT3
Sc 1:100

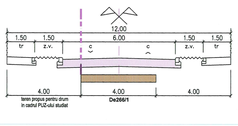

LEGENDA

- limita de proprietate parcela studiata
- limita parcele propuse
- cladiri propuse
- carosabil existent DN69/cal.Aradului si Centura ocolitoare Timisoara Nord
- carosabil DC58 si De266/1 existente
- carosabil drumuri de acces propuse
- drumuri si platforme propuse in incinta
- zona verde

DRDP Timisoara
Anexa la avizul fazei PUZ nr. 310/2001 03.04.2022
Ing. Corina Semion

VERIFICATOR/EXPERT:	NUME:	SEMNATURA:	CERINTA	REFERAT / EXPERTIZA NR. / DATA

PATHS ROUT	sc PATHS ROUT SRL, Telfax: 0256-219933, 0919952, 300430 TIMISOARA, str. E.Zola 92 - E-mail: secretariat@pathsrout.ro, ORC J35/2301/1995, CUI: RO7267040, Capital social: 5442.000 lei	Proiect: PUZ - ZONA DE ACTIVITATI ECONOMICE DE TIP INDUSTRIAL, Cn7 Nord, Zona km 12+040, stanga		Nr.proiect: 21014
		Loc constr: Extravilan TIMISOARA, CF 406005, Jud.TIMIS		
		Beneficiar: INSOTTO INV CORNEL DRIGORIE, INSOTTO INV. VIOLANE DRIGORIE, INSOTTO ANDREI MONICA, INSOTTO CORNEL DARIENIE		Faza: PUZ
SEF PROJECT	ing. PERCEC DAN	Obiect: LUCRARI RUTIERE	SCARA 1:2000, 1:1000	Nr.plan: 01D
PROIECTANT	ing. PERCEC DAN	Plansa: PLAN DE SITUATIE	1:200, 1:100	
VERIFICAT	ing. TAMAS SERGIU		Data: MAR.2022	